



# Sygic DRIVE for the M3

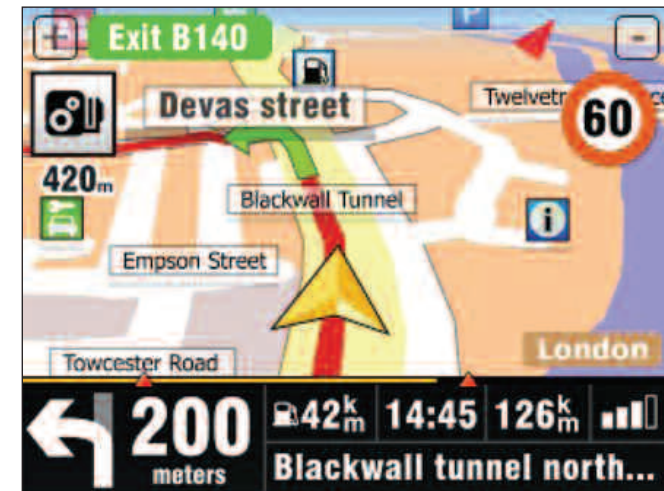
GPS navigation software



**Contact us for a free demonstration**

## Crystal clear maps with detailed information

Featuring sign post information (e.g. Wien, Exit 1B), customised warnings, current city and house numbers when approaching a destination.



## Quick and easy address, postcode and poi searching

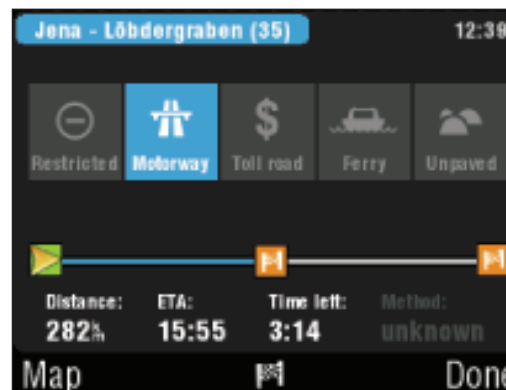
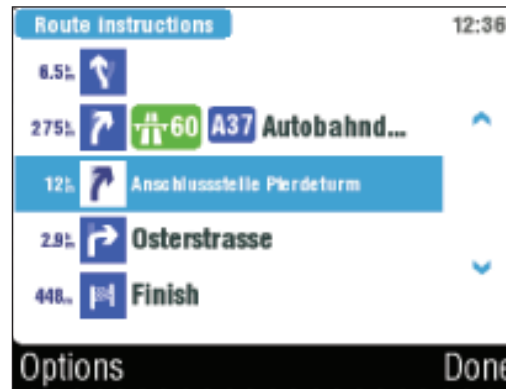
- Substring searching
- Automatic key disabling
- History
- Quick response



**Contact us for a free demonstration**

# Comprehensive overview of the route

Use a list of directions, view the route as images or as a summary. See and avoid motorways, toll roads, ferries and unpaved roads.



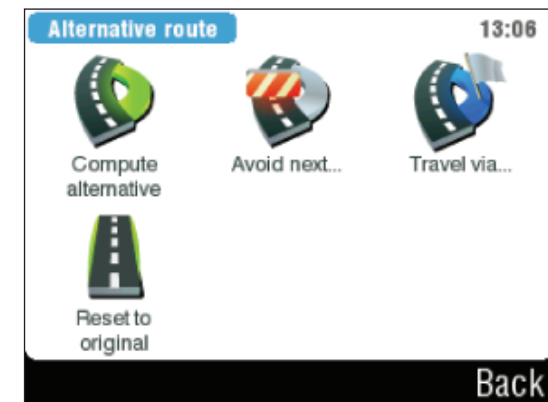
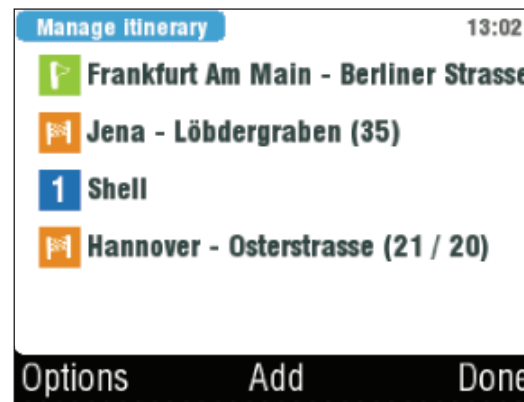
**Contact us for a free demonstration**

## Detailed overview of the map

“Navigate to” or “travel via” point on map, avoid area, find nearby POI.



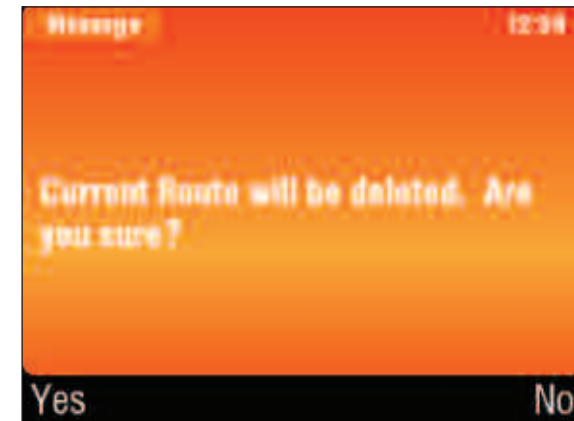
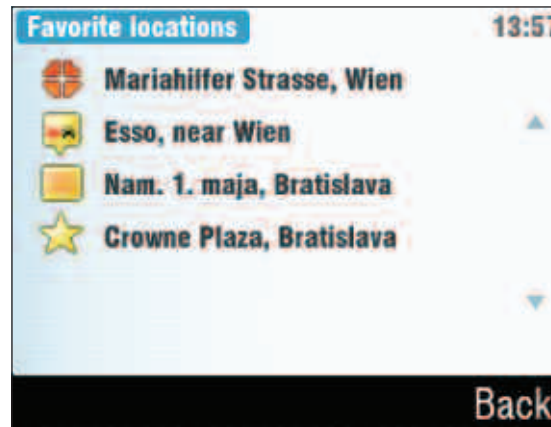
## Itinerary management and advanced route planning



**Contact us for a free demonstration**

## Customised user interface; available in all major languages

User interface: simple, 'cell phone' style, adaptable to various screen sizes and display rotations, fast loading, and minimal memory requirements.



**Contact us for a free demonstration**

## Sygic Drive – basic features:

- Crystal-clear maps with fast refresh
- Itinerary planning (waypoints)
- Platform-independent engine
- Symbian, Linux support
- POI management, alerts and importing custom points of interest
- Improved voice notifications (including exit guidance)
- Predictive adjustment of current GPS position
- Detailed European map with street level details and fast cross-border route computing
- Door-to-door navigation across Europe
- Fast automatic route recomputing
- Route demonstration mode, directions list, summary
- Recent locations, favourites, POIs
- Avoid toll roads, motorways, ferries, charge zones
- Route planning modes (fastest, bicycle, walk, avoid motorways, limited speed)

**Contact us for a free demonstration**